

# LKS2 Knowledge Organiser:



## FRANCE

Spring 2023



<u>Key words</u>	<u>definitions</u>
<b>human geography</b>	Geographical features that have been built by people. This would include ports, harbours, bridges, motorway networks and railways.
<b>physical geography</b>	Geographical features that have occurred naturally. This would include coastlines, mountains, rivers, cliffs and valleys.
<b>grid reference</b>	A method of describing a location on a map using intersecting vertical and horizontal grid lines, indicated by numbers and/or letters.
<b>population</b>	The number of people that live in a country
<b>regions</b>	The areas that France is divided into.
<b>counties</b>	The areas that the British Isles is divided into.
<b>arrondissements</b>	The areas that the city of Paris is divided into.
<b>boroughs</b>	Areas a city is divided into.







COUNTRIES IN EUROPE



REGIONS OF FRANCE

## Examples of Geographical Features:

Human	Physical
 <p>Eiffel Tower</p>	 <p>Mont Blanc, The Alps</p>
 <p>Glenfinnan Viaduct, Scotland</p>	 <p>Derwent Water, England</p>